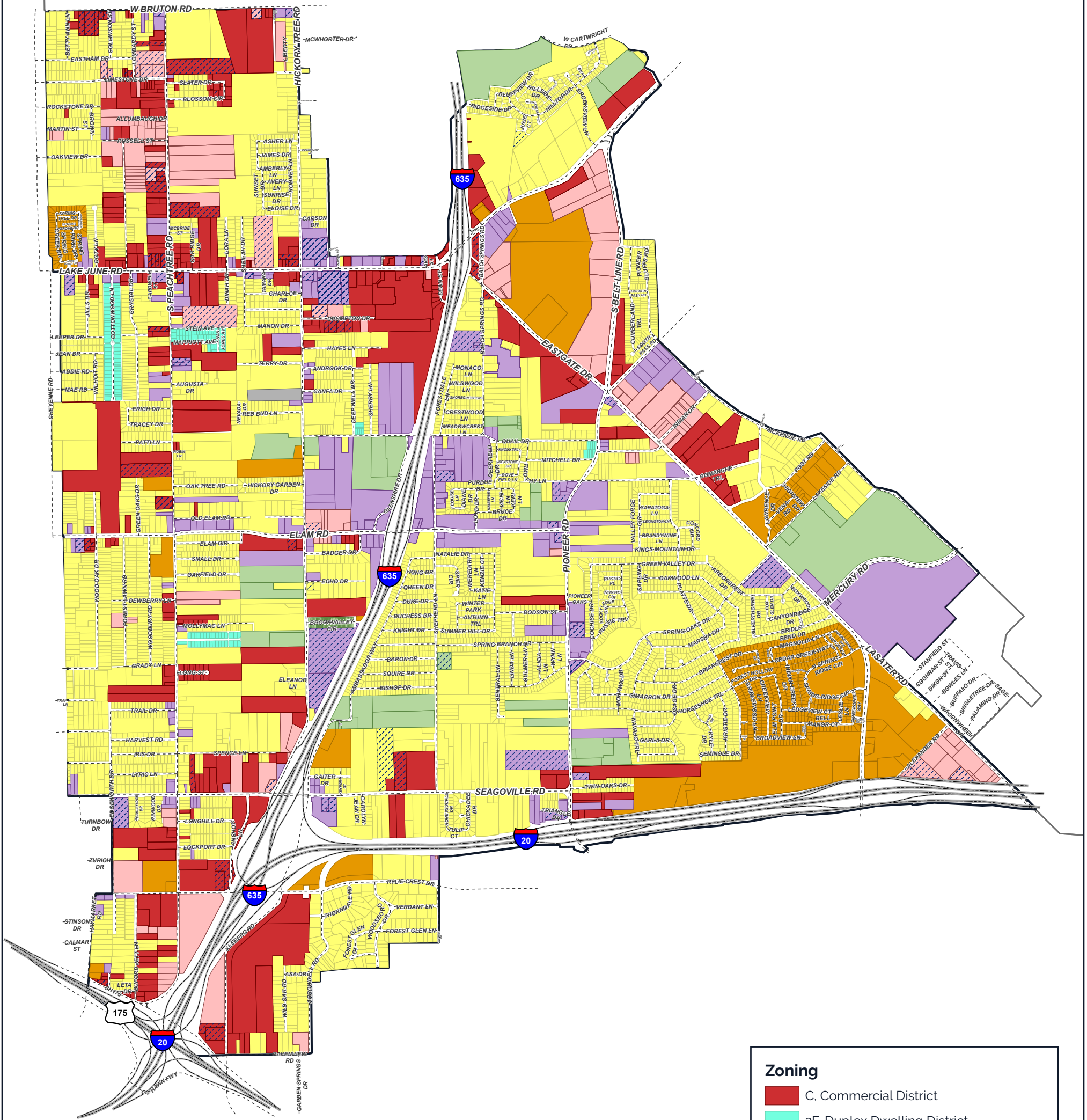




Zoning



Zoning

- C, Commercial District
- 2F, Duplex Dwelling District
- I, Industrial District
- LR, Local Retail District
- MF-16, Multiple-Family Dwelling District
- O, Office District
- PD, Planned Development District
- SF-6, Single-Family Dwelling District
- Special Use Permit (SUP)
- Balch Springs Boundary
- Other City Boundaries


Date: 8/4/2020

 Coordinate System: NAD 1983 StatePlane Texas North Central FIPS 4202 Feet
 Source: ESRI, DCAD, NCTCOG, City of Balch Springs

The intended use of this map is for illustrative and reference purposes only. It is not a legally recorded plat, survey, or official document of any kind. The correlative geographic location of any feature is only as accurate as the source data.